



Variente al Piano Particolareggiato del Centro Storico

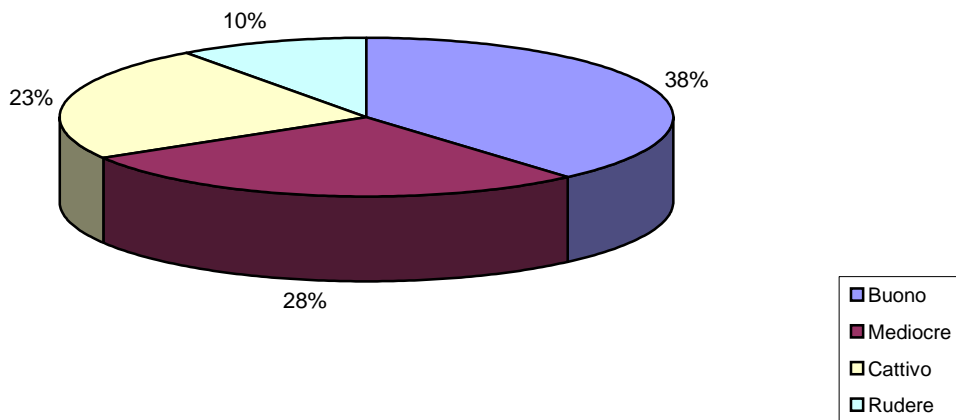
in adeguamento al Piano Paesaggistico Regionale

- Relazione Illustrativa -

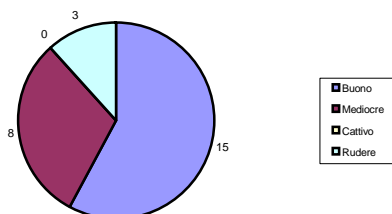
STATO DI CONSERVAZIONE

ISOLATO:	Tot. Edifici	Buono	Mediocre	Cattivo	Rudere
<i>Isolato A</i>	26	15	8	/	3
<i>Isolato B</i>	43	13	18	7	5
<i>Isolato C</i>	69	35	9	17	8
<i>Isolato D</i>	46	12	11	14	9
<i>Isolato E</i>	36	12	12	12	/
<i>Isolato F</i>	11	2	6	3	/
<i>Isolato G</i>	19	10	5	3	1
<i>Isolato H</i>	14	3	6	2	3
<i>Isolato I</i>	23	8	5	9	1
	287	110	80	67	30
	TOTALE	38%	28%	23%	10%

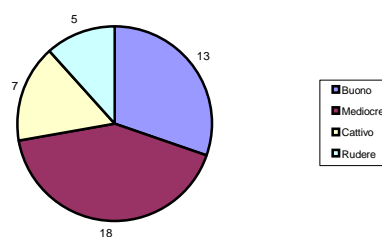
TOTALI



Isolato A



Isolato B



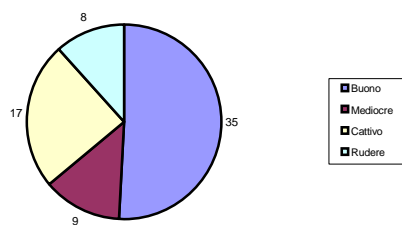


Variente al Piano Particolareggiato del Centro Storico

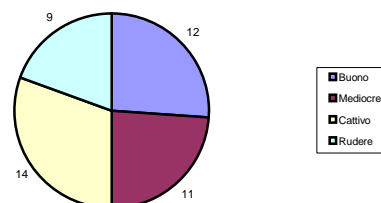
in adeguamento al Piano Paesaggistico Regionale

- Relazione Illustrativa -

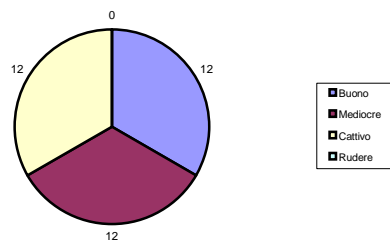
Isolato C



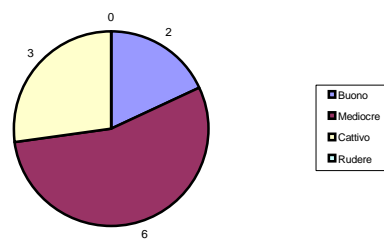
Isolato D



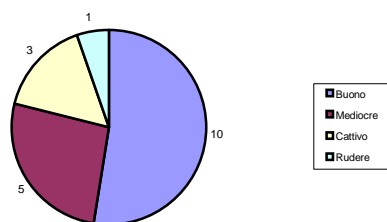
Isolato E



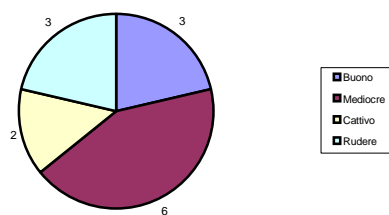
Isolato F



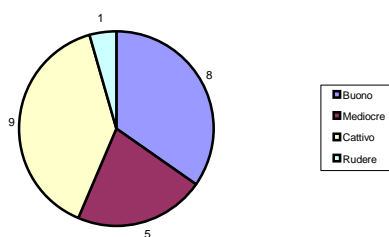
Isolato G



Isolato H



Isolato I





Variante al Piano Particolareggiato del Centro Storico

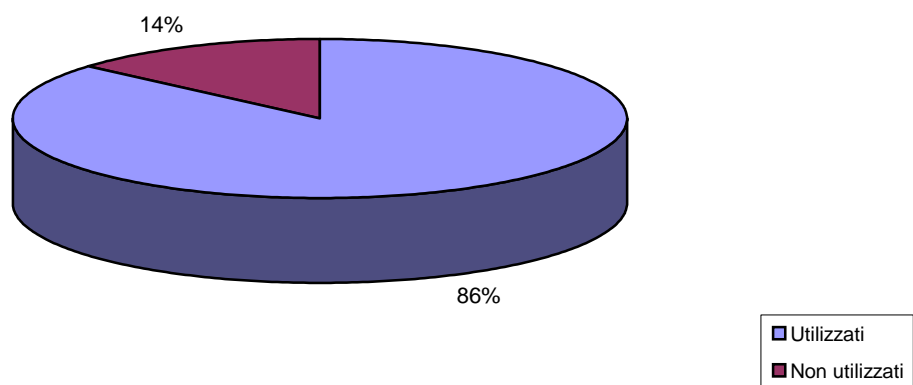
in adeguamento al Piano Paesaggistico Regionale

- Relazione Illustrativa -

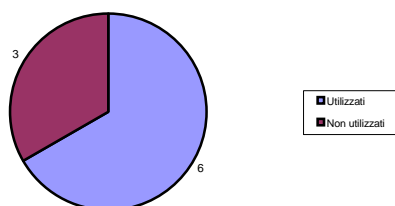
GRADO DI UTILIZZO

ISOLATO:	Unità di intervento	Utilizzati	Non utilizzati
<i>Isolato A</i>	9	6	3
<i>Isolato B</i>	14	12	2
<i>Isolato C</i>	29	23	6
<i>Isolato D</i>	22	18	4
<i>Isolato E</i>	14	13	1
<i>Isolato F</i>	6	6	0
<i>Isolato G</i>	10	10	0
<i>Isolato H</i>	6	6	0
<i>Isolato I</i>	8	8	0
	118	102	16
	TOTALE	86%	14%

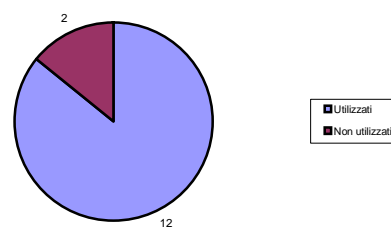
TOTALI



Isolato A



Isolato B





Variante al Piano Particolareggiato del Centro Storico

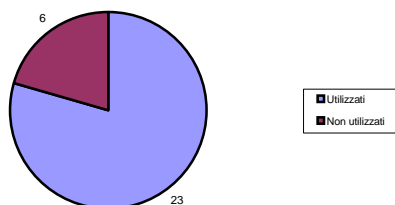
in adeguamento al Piano Paesaggistico Regionale

- Relazione Illustrativa -

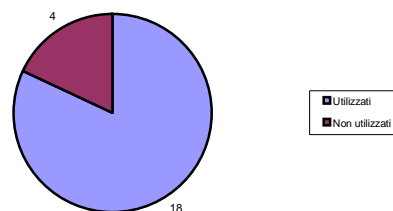


Variante al Piano Particolareggiato del Centro Storico
in adeguamento al Piano Paesaggistico Regionale
- Relazione Illustrativa -

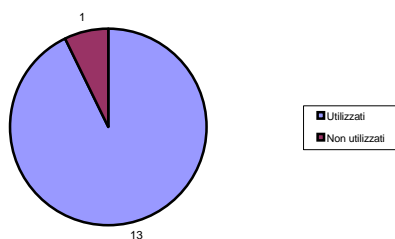
Isolato C



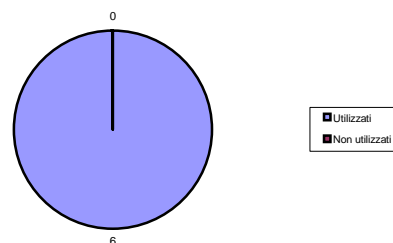
Isolato D



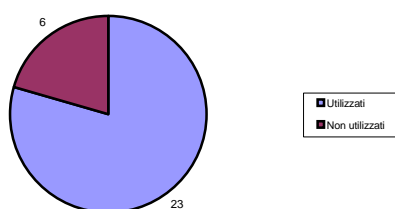
Isolato E



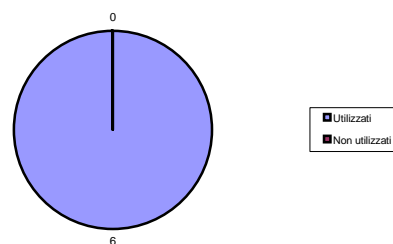
Isolato F



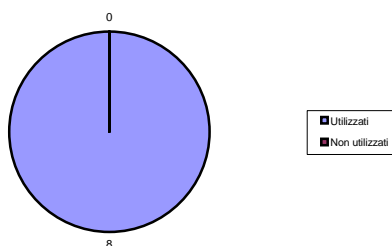
Isolato G




Isolato H



Isolato I



	Variante al Piano Particolareggiato del Centro Storico
	in adeguamento al Piano Paesaggistico Regionale
	- Relazione Illustrativa -